

# Analysis Infrastructure

# Infrastructure Rotterdam Build Environment



# Infrastructure Rotterdam Roads



# Infrastructure Rotterdam Main roads



# Infrastructure Rotterdam Provincial roads



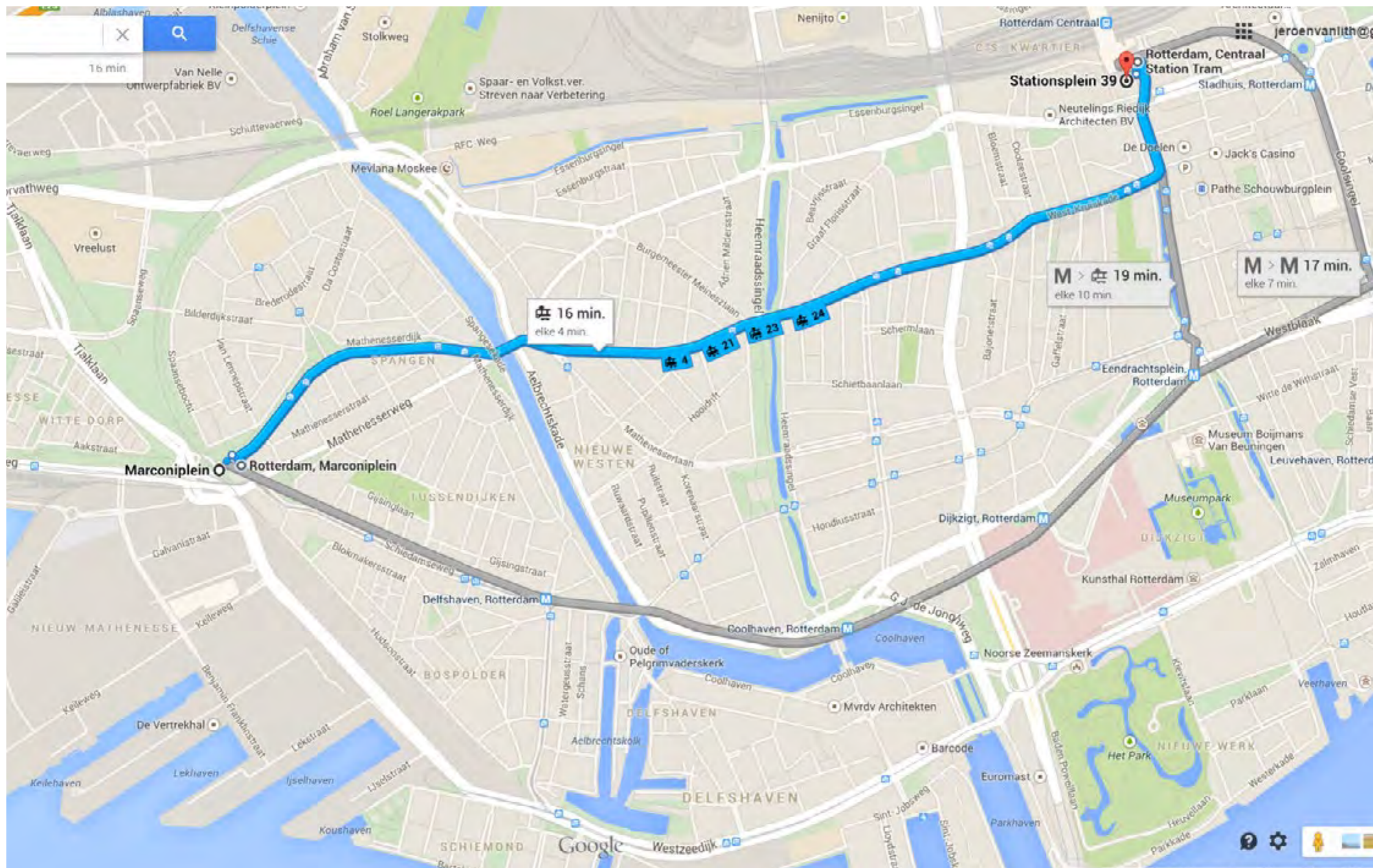
# Infrastructure Rotterdam Highways



# Infrastructure Rotterdam Trains

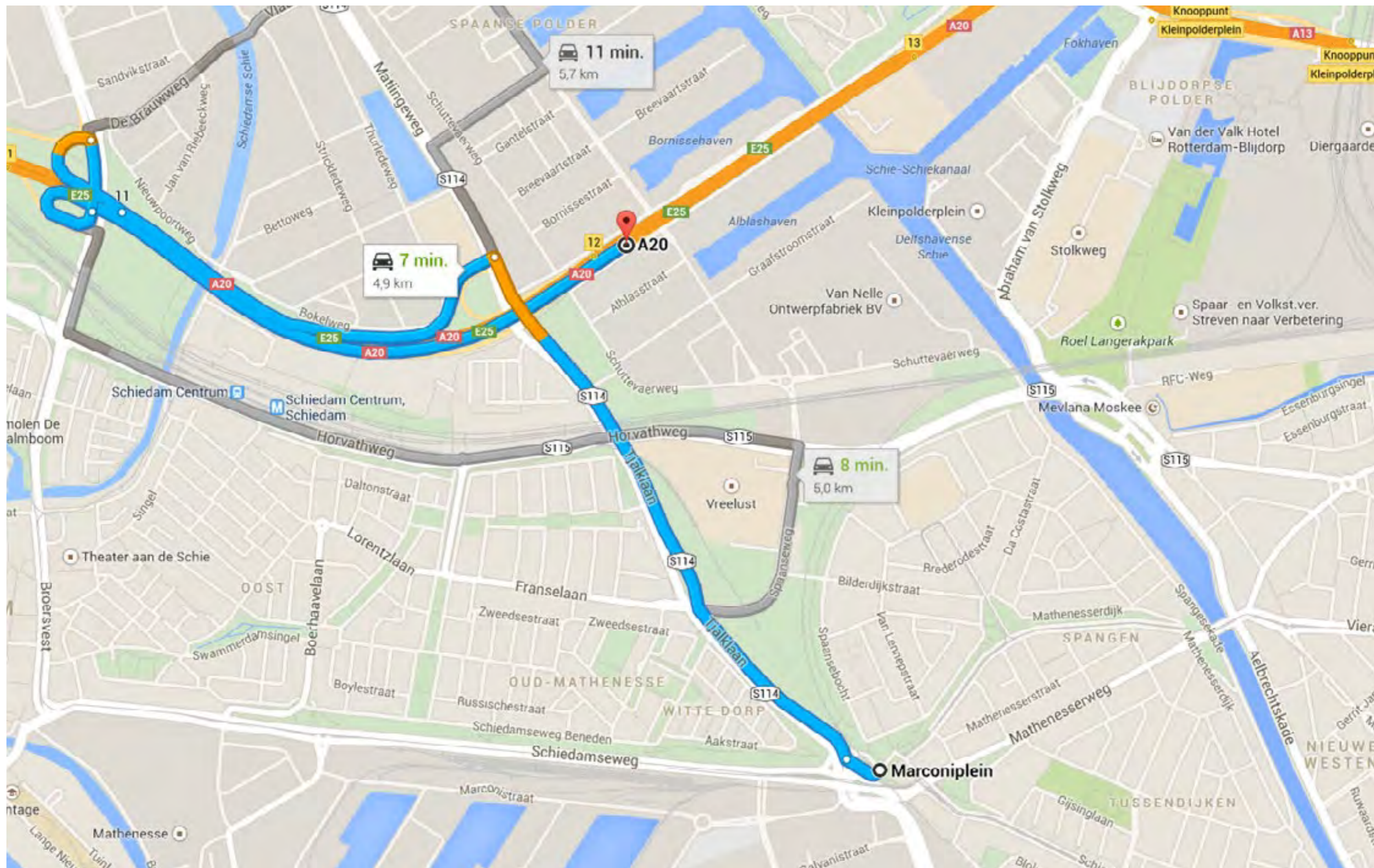


# Infrastructure Rotterdam Scenario public transport to trainstation Rotterdam: 16min

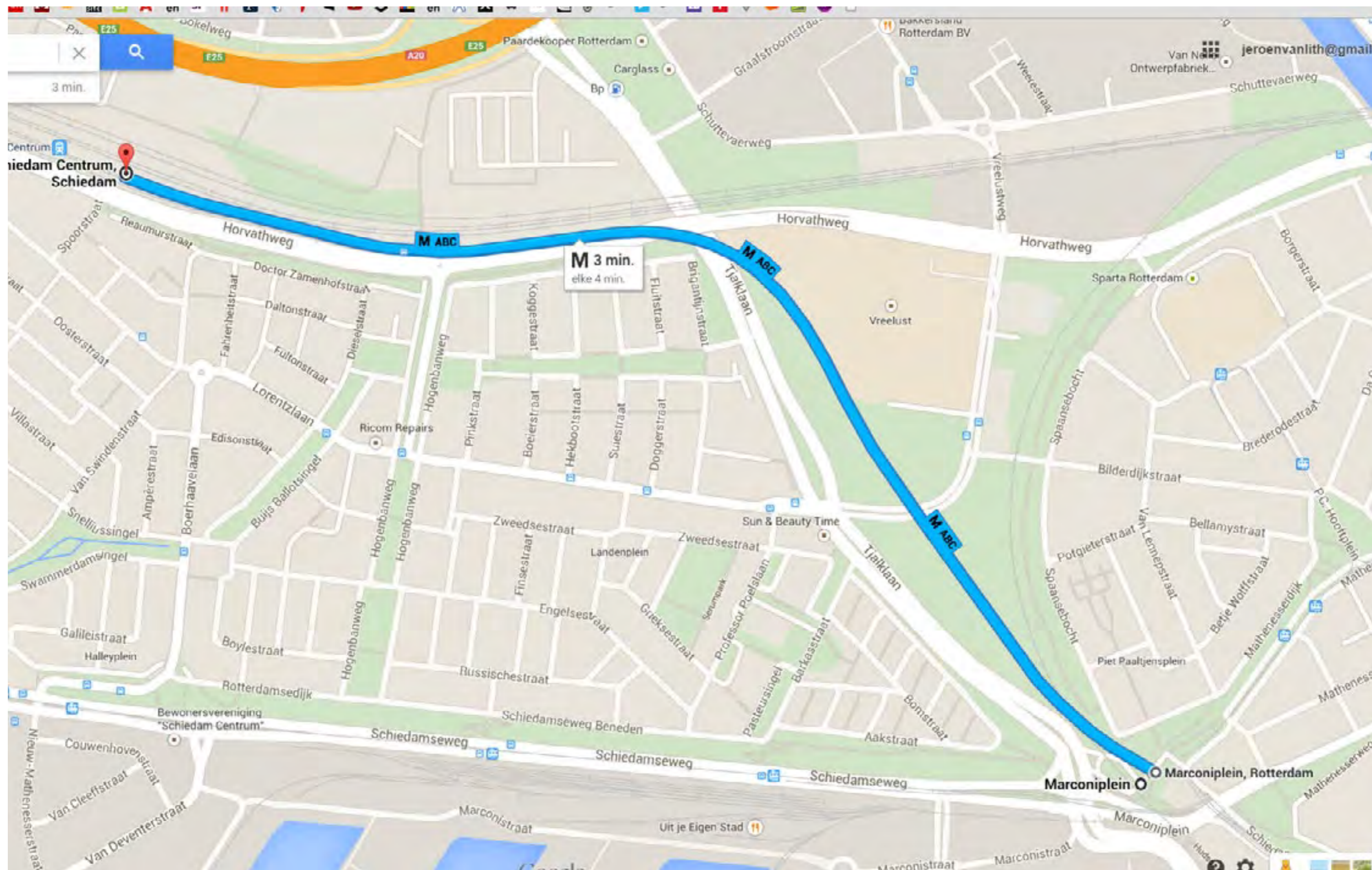




# Infrastructure Rotterdam Scenario car to highway: 7min



# Infrastructure Rotterdam Scenario public transport to trainstation Schiedam: 3min



## Infrastructure Watertaxi to RDM campus: 6 min and 17 €

# WATERTAXI ROTTERDAM

Watertaxi Rotterdam

reis **Onze diensten** Over ons Klantenservice Aanlegplaatsen Evenementen Reserveren

Maak vandaag een watertaxiritelling: bel (010) 4030303

Wij berekenen de prijs en/of reserveringsaanvraag. Selecteer hieronder op de kaart:

Vertrekpunt:

Bestemming:

Aantal passagiers:

**Prijs: € 17,-**

Weg: 3.83 km  
Tijd: 6 min

[Reserveringsaanvraag](#)

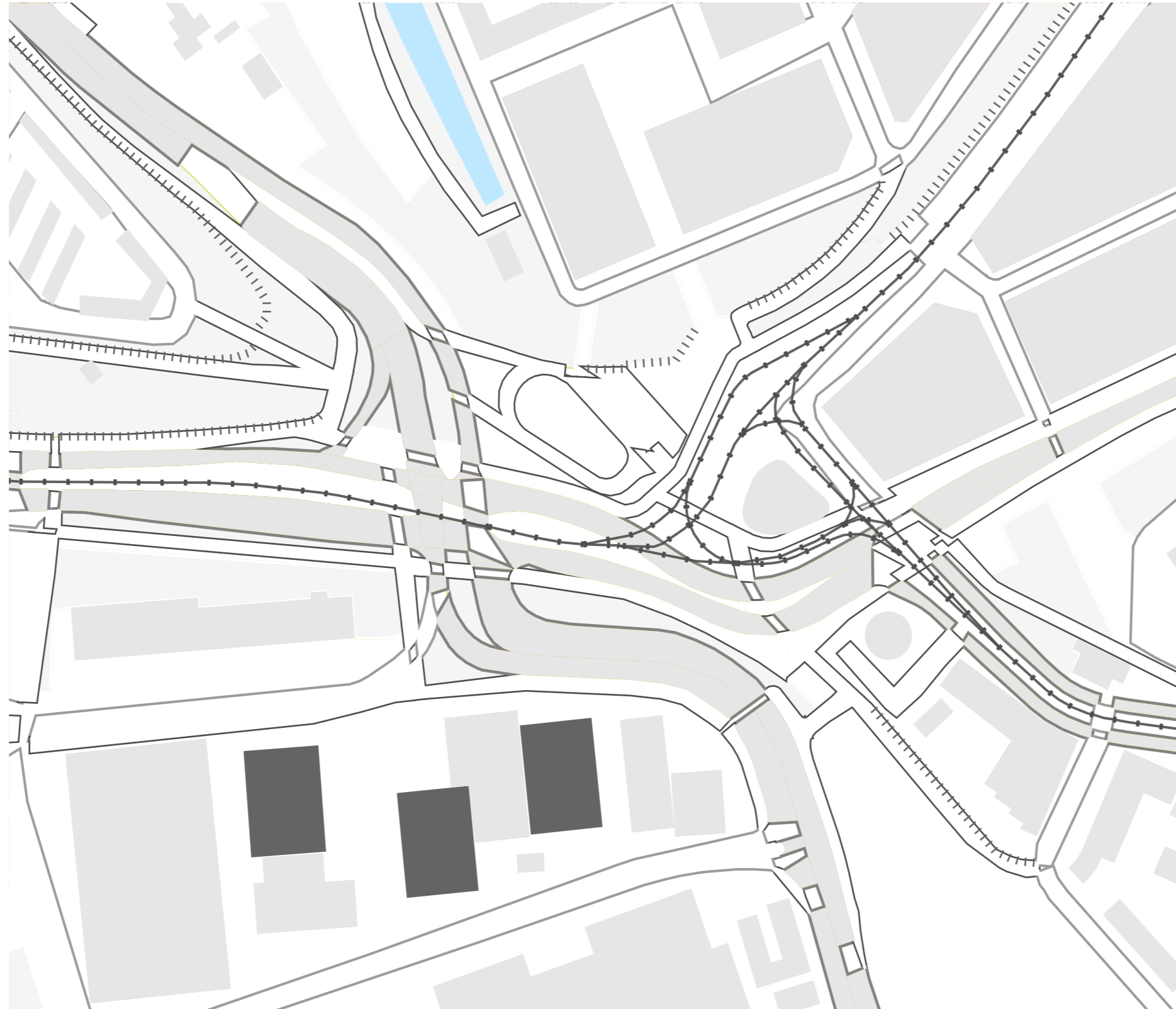
### Watertaxi Rotterdam, er door Rotterdam

In 50 aanlegplaatsen in de binnenstad en omstreken is Watertaxi Rotterdam het snelle en betrouwbare vervoer voor iedereen die reistijd wilt besparen. Maar het is ook een unieke belevenis om Rotterdam van de rivier te ervaren. En hoe meer passagiers aan boord, des te lager de kosten per persoon.

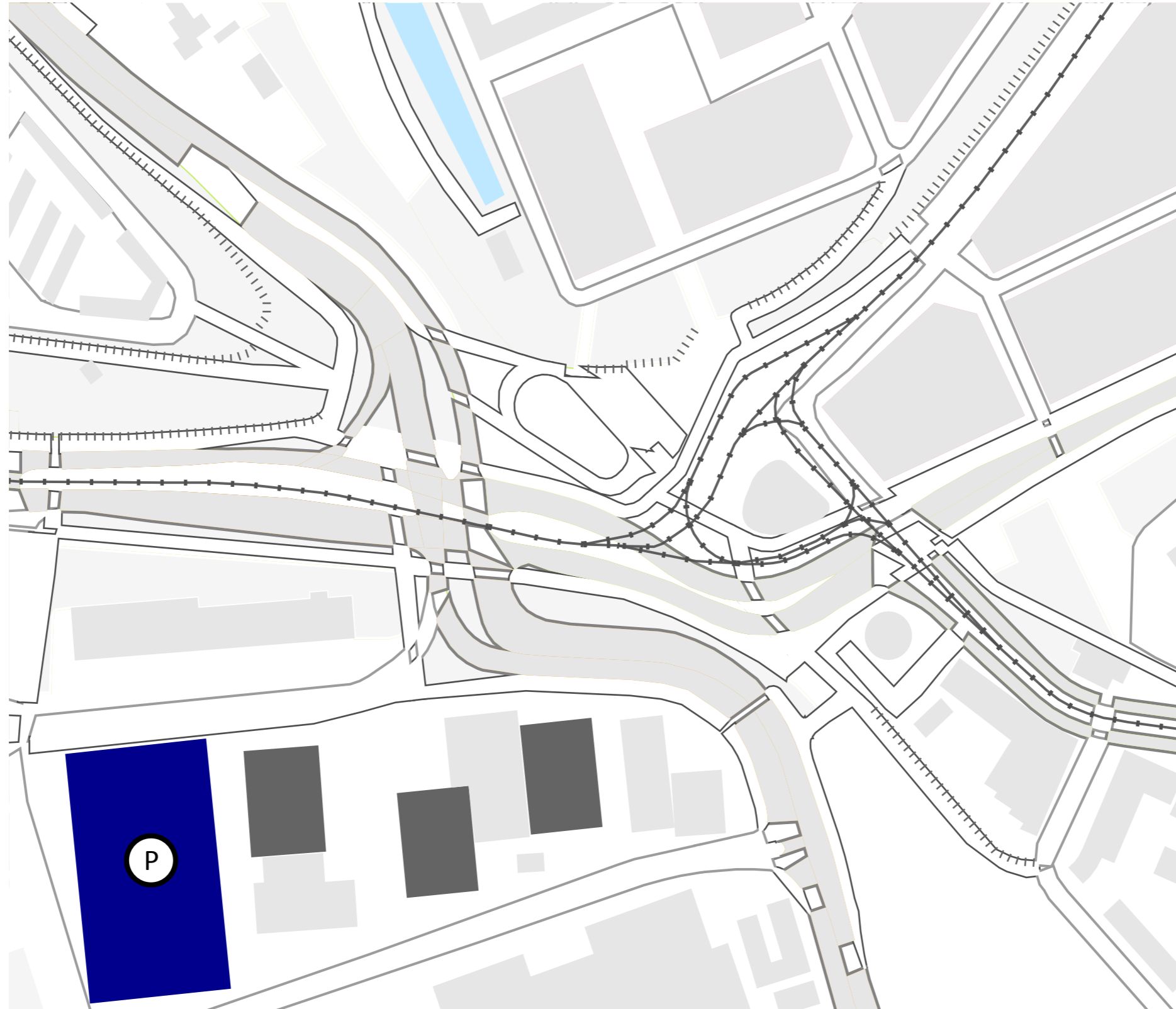
Watertaxi Rotterdam is geschikt voor gezelschappen en rondvaarten. Voor gezelschappen boven de 8 personen is het mogelijk om te reserveren.

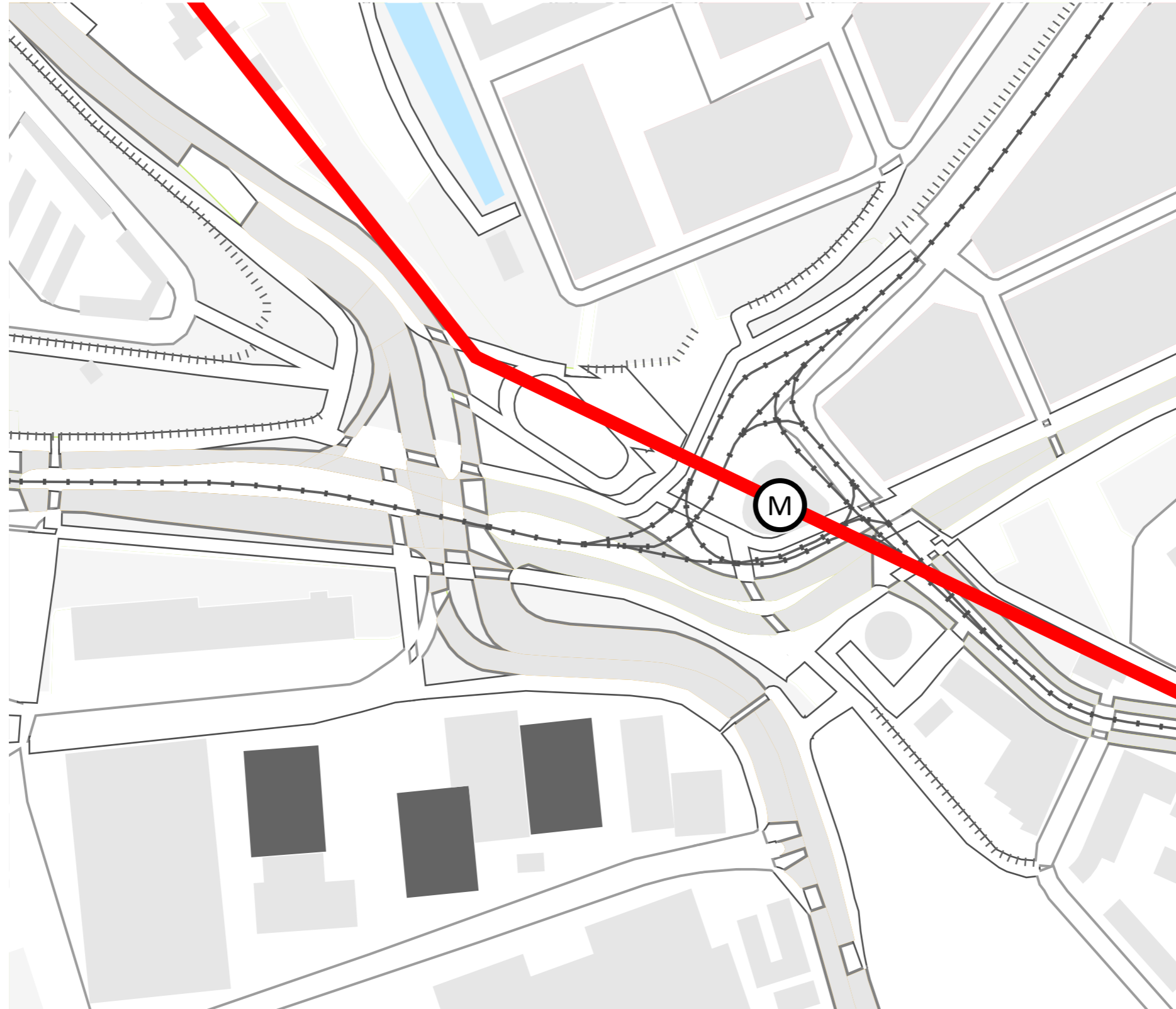
# Zoom in

# Infrastructure Marconiplein Build Environment

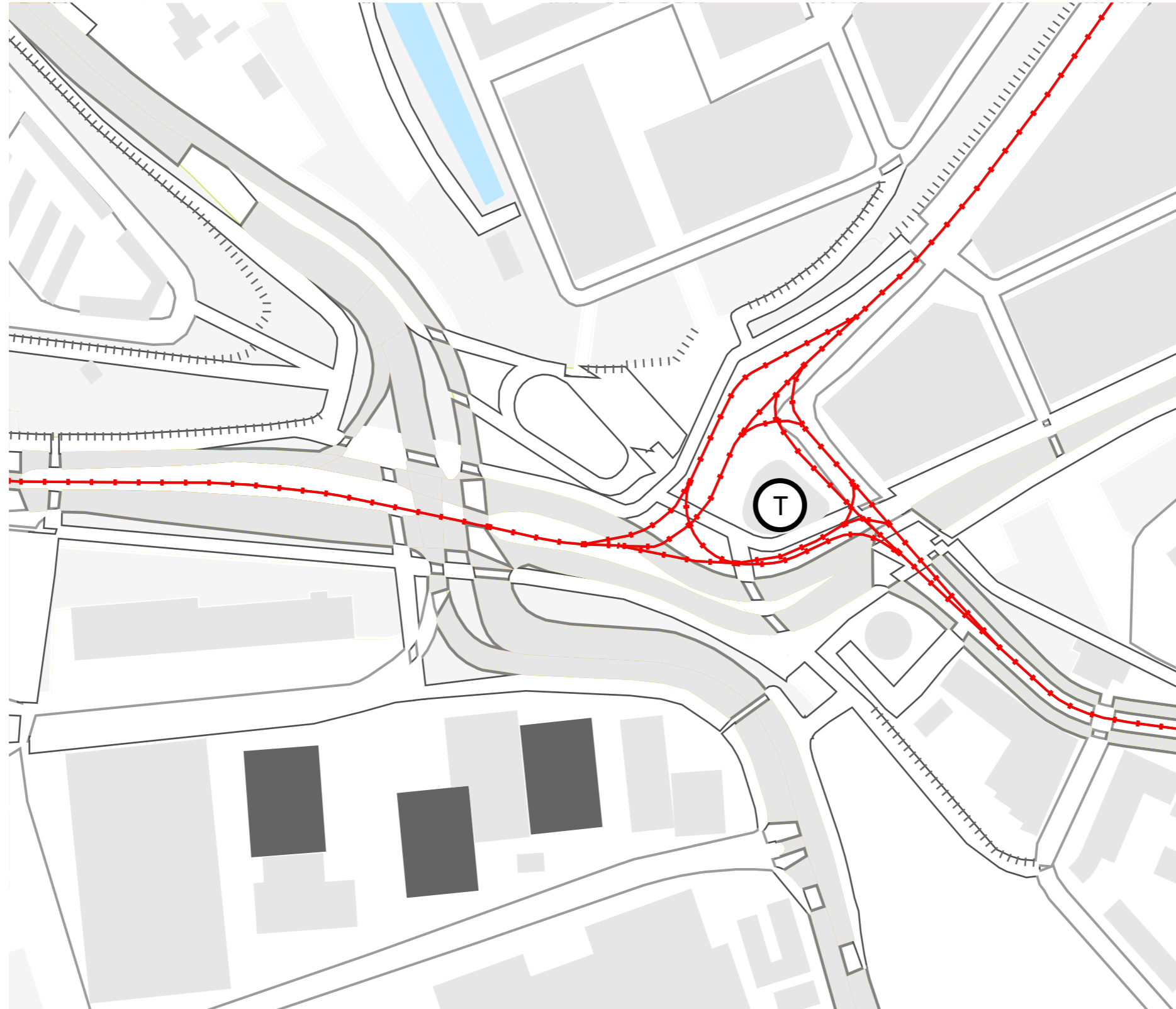


# Infrastructure Marconiplein Parking

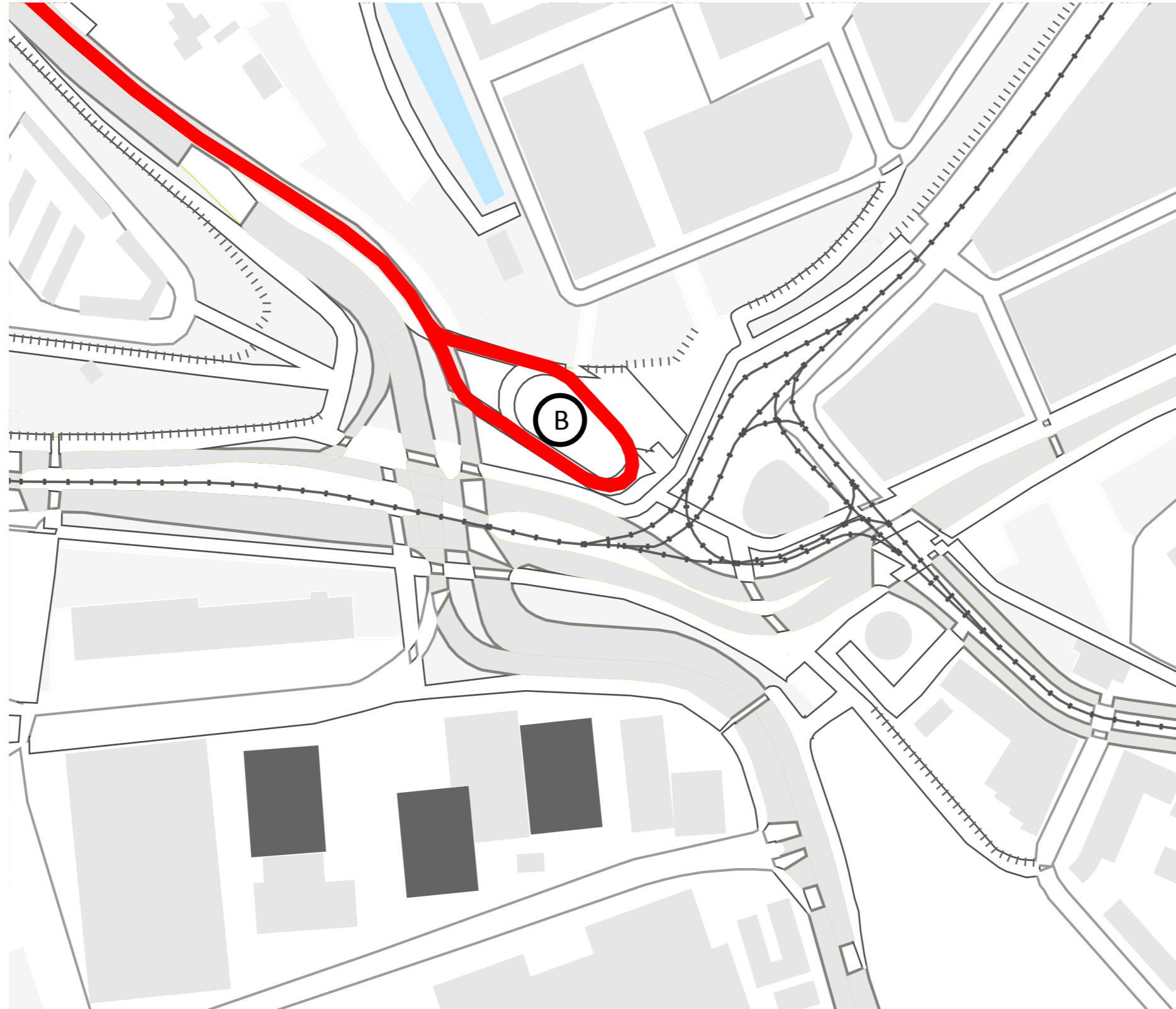




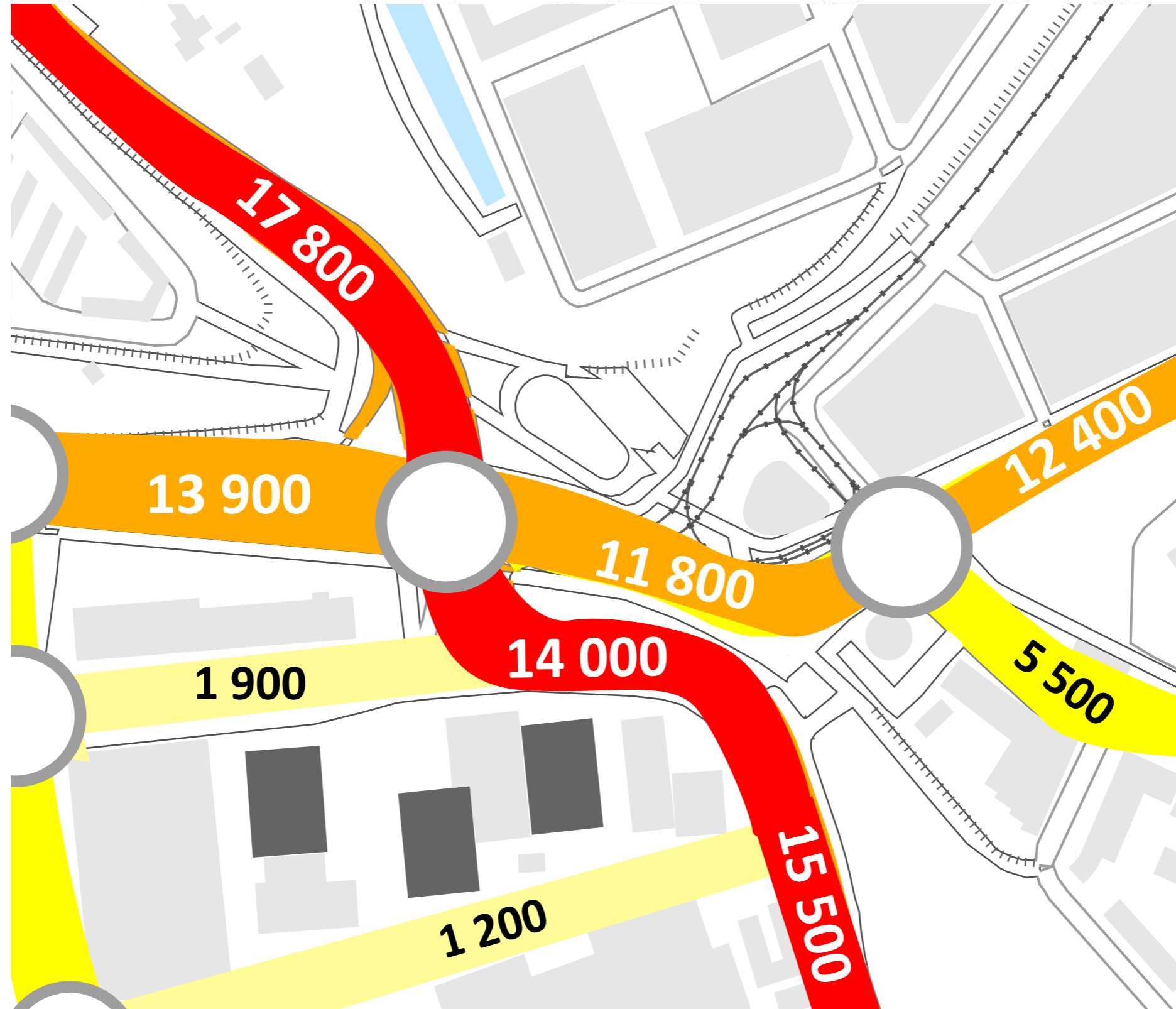
# Infrastructure Marconiplein Tram



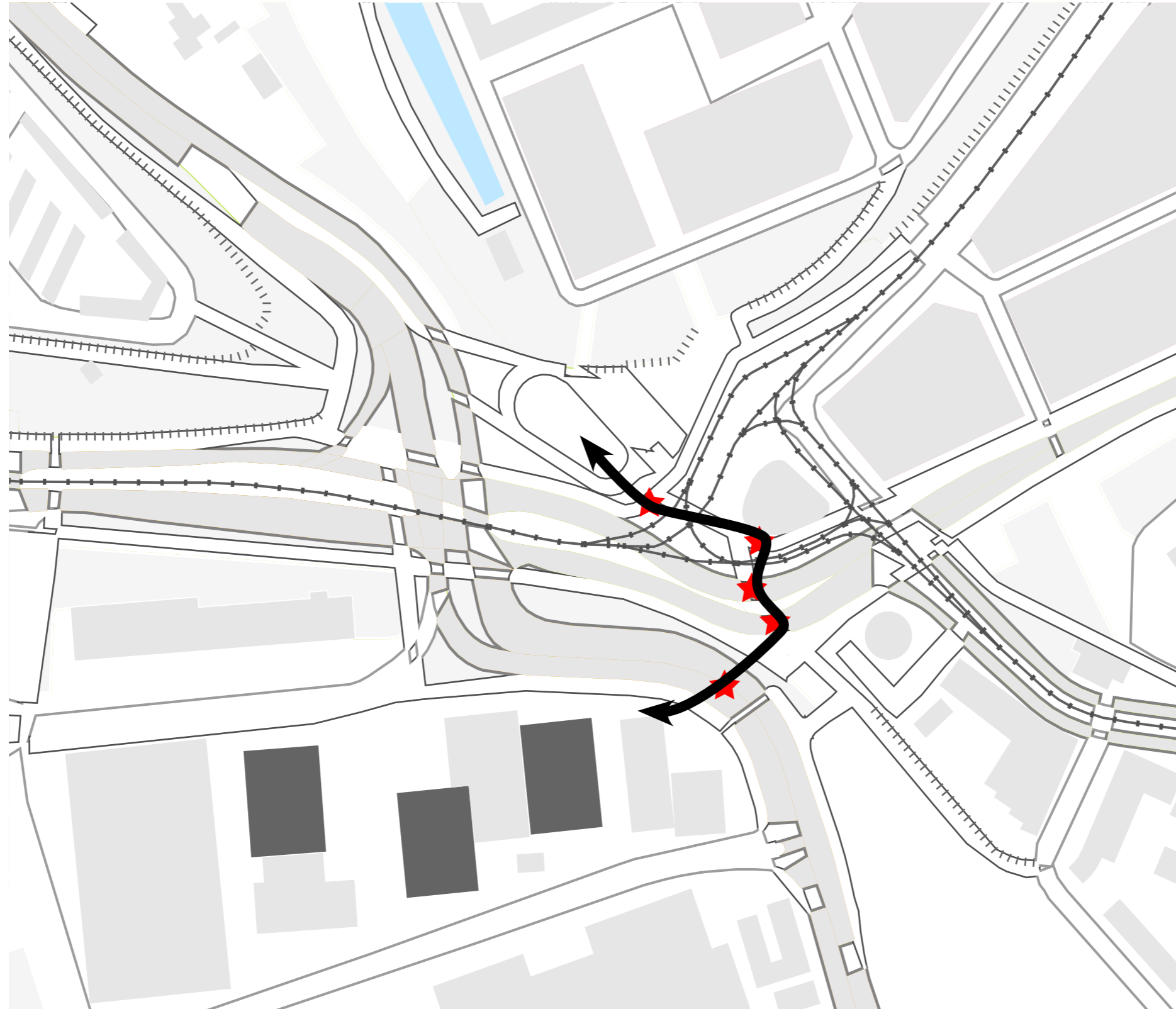




Infrastructure Marconiplein Intensity traffic: amount of motorised vehicles from 07:00 to 19:00



# Infrastructure Marconiplein Scenario: Crossing roads as a pedestrian



## Infrastructure Marconiplein Scenario: Crossing roads as a pedestrian



# Analysis Conclusion

**The Marconiplein is a well-connected public transport hub**

**The Marconitorenns are hard to reach for pedestrians**

**The South side of the Maas is hard to go to**